



 GPS Map Camera



**Badsu, Himachal Pradesh, India**


**JWRM+GC6, Badsu, Himachal Pradesh 175021, India**

**Lat 31.641133°**

**Long 76.933542°**

**21/03/23 11:32 AM GMT +05:30**



 GPS Map Camera

**Badsu, Himachal Pradesh, India**

**JWRM+GC6, Badsu, Himachal Pradesh 175021, India**


**Lat 31.641141°**

**Long 76.933541°**

**21/03/23 11:32 AM GMT +05:30**





 **GPS Map Camera**

**Badsu, Himachal Pradesh, India**

**JWRM+GC6, Badsu, Himachal Pradesh 175021, India**

**Lat 31.641223°**

**Long 76.933558°**

**21/03/23 11:27 AM GMT +05:30**





**Badsu, Himachal Pradesh, India**


**JWRM+GC6, Badsu, Himachal Pradesh 175021, India**

**Lat 31.64112°**

**Long 76.933607°**

**21/03/23 11:26 AM GMT +05:30**




 GPS Map Camera



**Badsu, Himachal Pradesh, India**  
**JWRM+GC6, Badsu, Himachal Pradesh 175021, India**  
**Lat 31.64124°**  
**Long 76.933432°**  
**21/03/23 11:25 AM GMT +05:30**



 **GPS Map Camera**



**Badsu, Himachal Pradesh, India**


**JWRM+GC6, Badsu, Himachal Pradesh 175021, India**

**Lat 31.641279°**

**Long 76.933517°**

**21/03/23 11:25 AM GMT +05:30**



 GPS Map Camera



**Badsu, Himachal Pradesh, India**

**JWRM+GC6, Badsu, Himachal Pradesh 175021, India**

**Lat 31.641289°**

**Long 76.933529°**

**21/03/23 11:24 AM GMT +05:30**



**GPS Map Camera**

**Badsu, Himachal Pradesh, India**

**JWRM+GC6, Badsu, Himachal Pradesh 175021, India**


**Lat 31.641212°**

**Long 76.933559°**

**21/03/23 11:20 AM GMT +05:30**





 GPS Map Camera



**Badsu, Himachal Pradesh, India**  
**JWRM+GC6, Badsu, Himachal Pradesh 175021, India**  
**Lat 31.641212°**  
**Long 76.933559°**  
**21/03/23 11:19 AM GMT +05:30**




 GPS Map Camera



**Badsu, Himachal Pradesh, India**  
**JWRM+GC6, Badsu, Himachal Pradesh 175021, India**  
**Lat 31.641211°**  
**Long 76.933558°**  
**21/03/23 11:18 AM GMT +05:30**



 GPS Map Camera

**Badsu, Himachal Pradesh, India**

**JWRM+GC6, Badsu, Himachal Pradesh 175021, India**


**Lat 31.641212°**

**Long 76.933561°**

**21/03/23 11:17 AM GMT +05:30**





 GPS Map Camera

**Badsu, Himachal Pradesh, India**

**JWRM+GC6, Badsu, Himachal Pradesh 175021, India**

**Lat 31.641212°**

**Long 76.933564°**

**21/03/23 11:15 AM GMT +05:30**





**GPS Map Camera**

**badsu, Himachal Pradesh, India**

**badsu, Himachal Pradesh 175021, India**

**Lat 31.633614°**

**Long 76.936038°**

**21/03/23 11:14 AM GMT +05:30**



GPS Map Camera

Badsu, Himachal Pradesh, India

JWRM+GC6, Badsu, Himachal Pradesh 175021, India

Lat 31.6412°

Long 76.933585°

20/03/23 01:12 PM GMT +05:30





GPS Map Camera




Badsu, Himachal Pradesh, India

JWRM+GC6, Badsu, Himachal Pradesh 175021, India

Lat 31.641247°

Long 76.933816°

20/03/23 12:55 PM GMT +05:30



 GPS Map Camera

**badsu, Himachal Pradesh, India**

**badsu, Himachal Pradesh 175021, India**

**Lat 31.633614°**

**Long 76.936038°**

**20/03/23 01:58 PM GMT +05:30**



**Google**